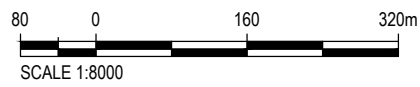
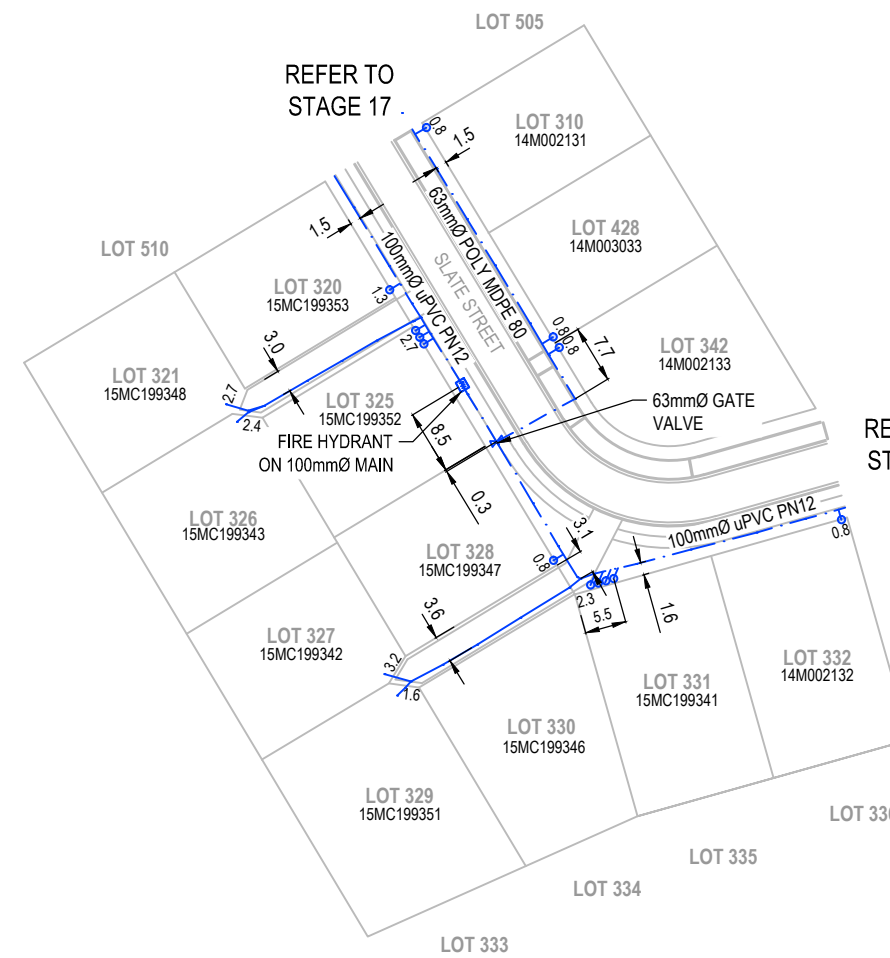


LOCATION PLAN



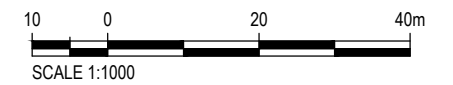
NOTES:

AS BUILT INFORMATION HAS BEEN SUPPLIED BY KBs  
CONTRACTING & QUARRIES LTD - SEPTEMBER 2015.  
HEIGHTS ARE IN TERMS OF MEAN SEA LEVEL  
ALL LATERALS ARE 20mmØ ID POLY



REFER TO  
STAGE 17

REFER TO  
STAGE 24



CLIENT				REV		DATE	REVISION DETAILS	APPROVED	DRAWN	DESIGNED	PROJECT		AS BUILT	
									A.COLUMBUS	M.CROWE	STONEBROOK ROLLESTON		PROJECT No.	
									CHECKED				224926	
									D.WATSON		TITLE		SCALE	SIZE
									APPROVED				AS SHOWN	A3
									B.TOMS	DATE 25.09.15	STAGE 18 WATER AS BUILT		DRAWING No.	REV
									B.TOMS				DW-LD-S18-AB-W-01	A
				A			25.09.15	AS BUILTS ISSUED						
								B.TOMS						