










**LEGEND**

-  SUB-STAGE P BOUNDARY
-  PROPOSED TREE
-  STREET LIGHT
-  DOUBLE SUMP
-  SINGLE SUMP
-  CORNER SUMP
-  ROAD

PROPOSED ROAD NAME (SUBJECT TO CCC APPROVAL)

**NOTES:**

- KERB LEVELS ARE AT TOP OF KERB.
- PROPOSED TREES & LANDSCAPING ARE INDICATIVE ONLY

**SURVEY ORIGIN DATA**

- THE PROPERTY DATA HAS BEEN SOURCED FROM AURECON (SEPTEMBER 2018) AND IS SUBJECT TO FINAL LEGAL REVIEW BY LAND INFORMATION NEW ZEALAND (LINZ).
- VERTICAL ELEVATIONS ARE IN TERMS OF CHRISTCHURCH DRAINAGE DATUM, SCIRT PUBLISHED JUNE 2011.
- THE ORIGIN OF LEVELS IS BM 3257 (EHDK), RL 15.160m



**CLIENT**



REV	DATE	REVISION DETAILS	APPROVED
A	04/02/19	ISSUE FOR INFORMATION	K ASHBY

**PROJECT**

PRESTONS PARK

**TITLE**

SITE LEVELS PLAN  
SUBSTAGE R1  
STAGE 2

DRAWN R DAWSON	DESIGNED C DOHERTY	PRELIMINARY NOT FOR CONSTRUCTION
CHECKED M CROWE	APPROVED	PROJECT No. 235361
DATE	SCALE 1:500	SIZE A1
K ASHBY	DRAWING No. SU-PS-S2-IN-24	REV A

