



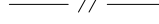









LOCATION PLAN

SCALE 1:5000

LEGEND

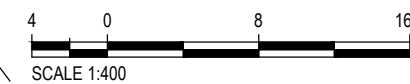
-  STREET LIGHT
-  TREE
-  SUMP
-  SOAK PIT
-  FENCE
-  GATE
-  TOBY / WATER LATERAL
-  SEWER LATERAL
-  TOP OF BANK (WATER RACE)
-  6m OFFSET FROM TOP OF BANK

SURVEY ORIGIN DATA

VERTICAL ELEVATIONS ARE IN TERMS OF LYTTELTON VERTICAL DATUM 1937.
THE ORIGIN OF LEVELS IS ACE5 RL 57.679m.

HORIZONTAL COORDINATES ARE IN TERMS OF NZ GEODETIC DATUM 2000, MOUNT PLEASANT 2000 CIRCUIT.
ORIGIN OF SURVEY : IS 1 DP361539
(798707.47mN 370018.15mE)

THE BOUNDARIES ON THIS PLAN SHOULD NOT BE RELIED UPON BY THEMSELVES, BUT MUST BE VERIFIED AGAINST THE LEGAL SURVEY PLAN BOUNDARIES TO CONFIRM THEIR ACCURACY.



CLIENT		REV	DATE	REVISION DETAILS	APPROVED	DRAWN	DESIGNED	PROJECT	
						R. DAWSON	M. CROWE	STONEBROOK ROLLESTON	
						CHECKED		TITLE	
						K ASHBY		SITE LEVELS	
						APPROVED		LOTS 15-19	
						B TOMS	DATE	PRELIMINARY	
						B.TOMS	29/10/2018	NOT FOR CONSTRUCTION	
C	26/02/19			OFFSET TO TOP OF BANK ADDED	B TOMS			PROJECT No.	
B	21/01/2019			AS-BUILT SEWER & WATER ADDED	B TOMS			224926	
A	29/10/18			ISSUE FOR INFORMATION	B TOMS			SCALE	SIZE
								1:400	A3
								DRAWING No.	REV
								DW-SU-SP-004	C