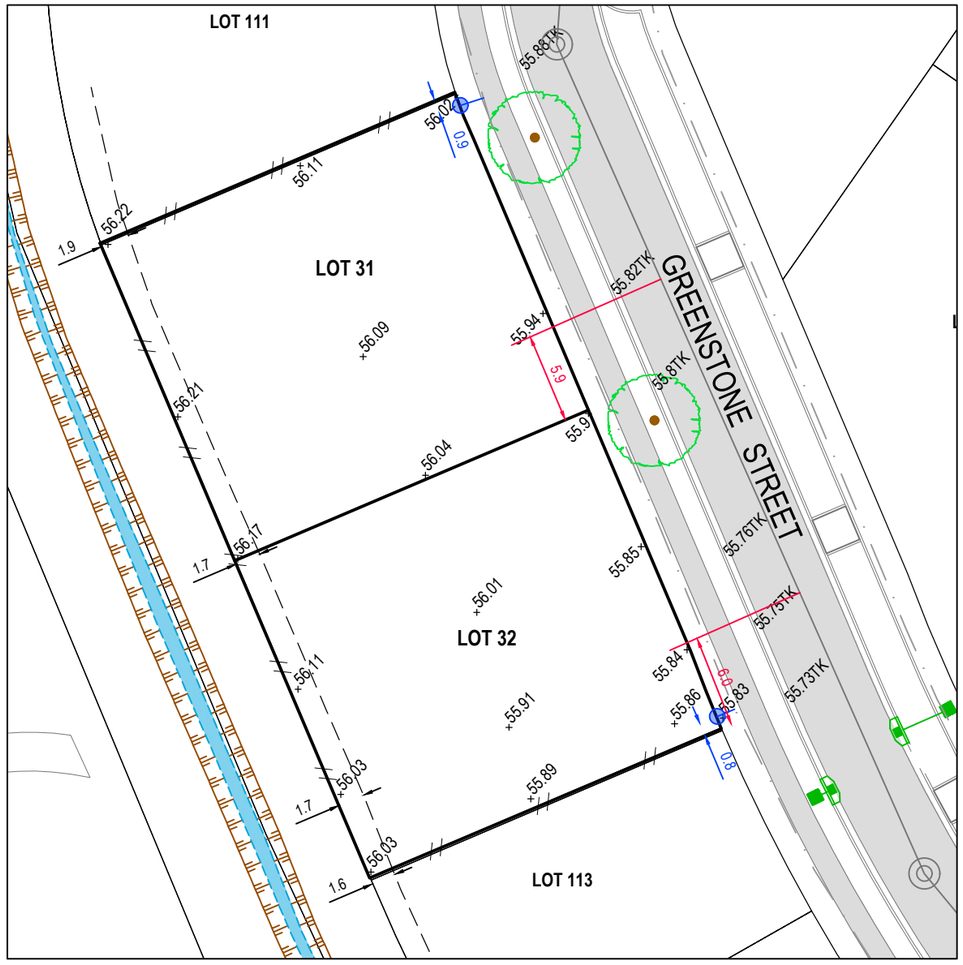

LOTS 31 & 32

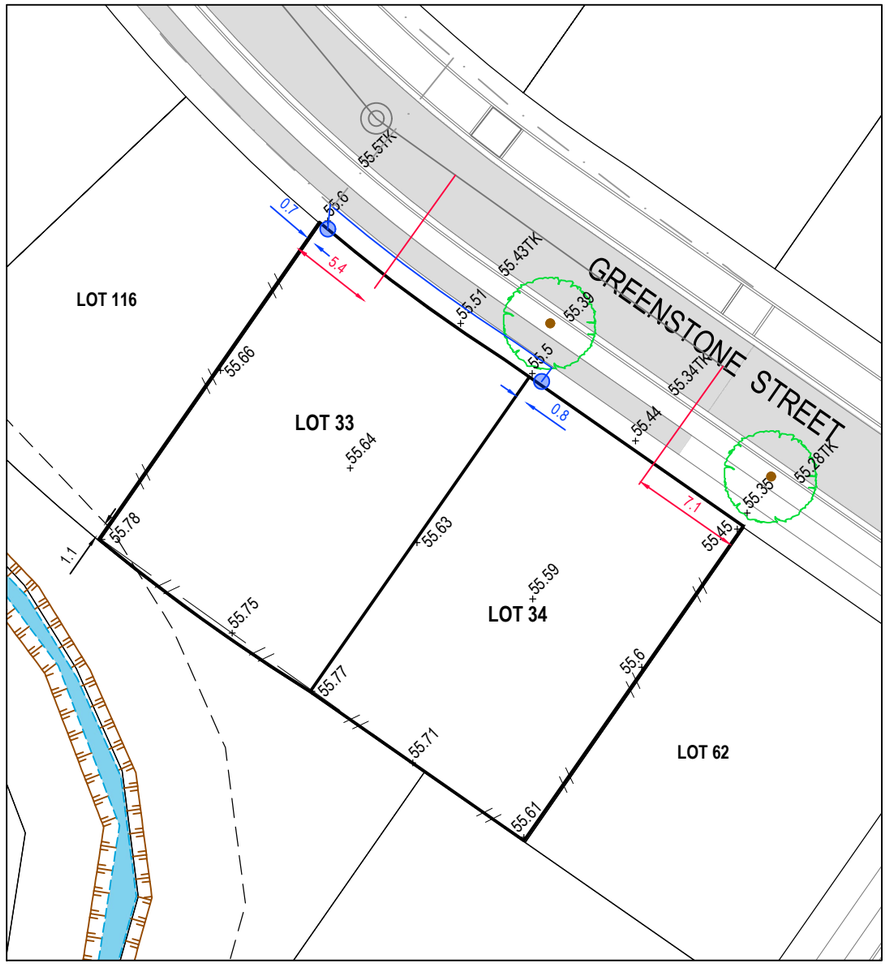

LOTS 33 & 34

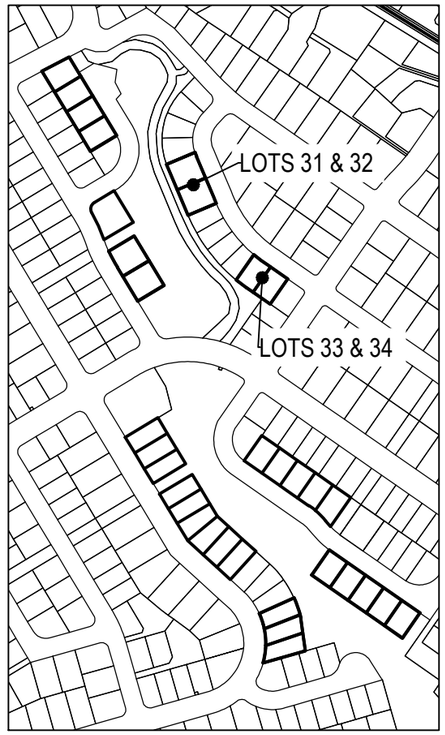

LOCATION PLAN

SCALE 1:5000

LEGEND

- STREET LIGHT
- TREE
- SUMP
- SOAK PIT
- FENCE
- GATE
- TOBY / WATER LATERAL
- SEWER LATERAL
- TOP OF BANK (WATER RACE)
- 6m OFFSET FROM TOP OF BANK

SURVEY ORIGIN DATA

VERTICAL ELEVATIONS ARE IN TERMS OF LYTTELTON VERTICAL DATUM 1937.
THE ORIGIN OF LEVELS IS ACE5 RL 57.679m.

HORIZONTAL COORDINATES ARE IN TERMS OF NZ GEODETIC DATUM 2000, MOUNT PLEASANT 2000 CIRCUIT.
ORIGIN OF SURVEY : IS I DP361539
(798707.47mN 370018.15mE)

THE BOUNDARIES ON THIS PLAN SHOULD NOT BE RELIED UPON BY THEMSELVES, BUT MUST BE VERIFIED AGAINST THE LEGAL SURVEY PLAN BOUNDARIES TO CONFIRM THEIR ACCURACY.

4 0 8 16m
SCALE 1:400

00/00/00

aurecon
www.aurecongroup.com

CLIENT: CDL LAND NEW ZEALAND LIMITED

REV	DATE	REVISION DETAILS	APPROVED
C	26/02/19	OFFSET TO TOP OF BANK ADDED	B TOMS
B	21/01/2019	AS-BUILT SEWER & WATER ADDED	B TOMS
A	29/10/18	ISSUE FOR INFORMATION	B TOMS

DRAWN: R. DAWSON
DESIGNED: M.CROWE
CHECKED: K ASHBY
APPROVED: B TOMS — DATE 29/10/2018
B.TOMS

PROJECT: STONEBROOK ROLLESTON

TITLE: SITE LEVELS LOTS 31-34

PRELIMINARY
NOT FOR CONSTRUCTION

PROJECT No.: 224926
SCALE: 1:400
SIZE: A3
DRAWING No.: DW-SU-SP-008
REV: C