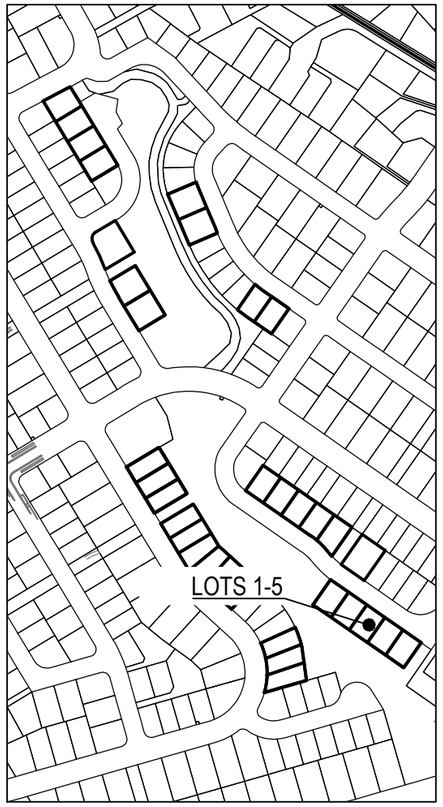

LOCATION PLAN

SCALE 1:5000

LEGEND

- STREET LIGHT
- EXISTING TREE
- SUMP
- SOAK PIT

SURVEY ORIGIN DATA

VERTICAL ELEVATIONS ARE IN TERMS OF LYTTELTON VERTICAL DATUM 1937.
THE ORIGIN OF LEVELS IS ACE5 RL 57.679m.

HORIZONTAL COORDINATES ARE IN TERMS OF NZ GEODETIC DATUM 2000, MOUNT PLEASANT 2000 CIRCUIT.
ORIGIN OF SURVEY : IS I DP361539
(798707.47mN 370018.15mE)

THE BOUNDARIES ON THIS PLAN SHOULD NOT BE RELIED UPON BY THEMSELVES, BUT MUST BE VERIFIED AGAINST THE LEGAL SURVEY PLAN BOUNDARIES TO CONFIRM THEIR ACCURACY.

00/00/00

aurecon
www.aurecongroup.com

CLIENT

REV	DATE	REVISION DETAILS	APPROVED
A	29/10/18	ISSUE FOR INFORMATION	B TOMS

DRAWN	DESIGNED
R. DAWSON	M.CROWE

CHECKED: K ASHBY

APPROVED: *B TOMS* — DATE *29/10/2018*

B.TOMS

PROJECT: STONEBROOK ROLLESTON

TITLE: SITE LEVELS LOTS 1-5

PRELIMINARY
NOT FOR CONSTRUCTION

PROJECT No.	
224926	
SCALE	SIZE
1:400	A3
DRAWING No.	REV
DW-SU-SP-001	A

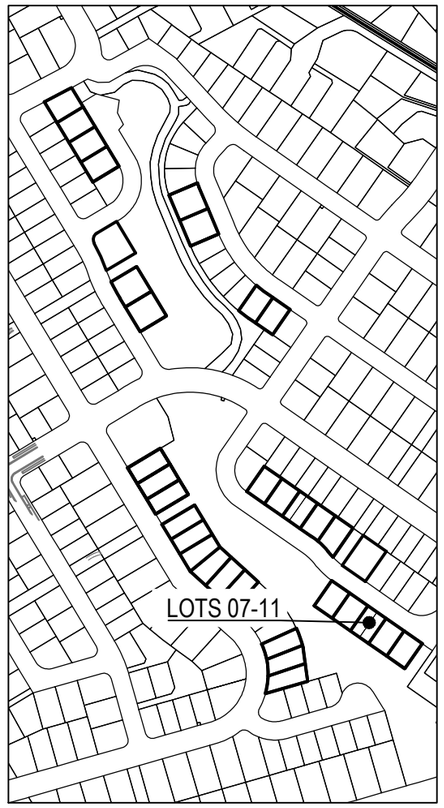

LOCATION PLAN

SCALE 1:5000

LEGEND

- STREET LIGHT
- TREE
- SUMP
- SOAK PIT
- FENCE
- GATE

SURVEY ORIGIN DATA

VERTICAL ELEVATIONS ARE IN TERMS OF LYTTELTON VERTICAL DATUM 1937.
THE ORIGIN OF LEVELS IS ACE5 RL 57.679m.

HORIZONTAL COORDINATES ARE IN TERMS OF NZ GEODETIC DATUM 2000, MOUNT PLEASANT 2000 CIRCUIT.
ORIGIN OF SURVEY : IS I DP361539
(798707.47mN 370018.15mE)

THE BOUNDARIES ON THIS PLAN SHOULD NOT BE RELIED UPON BY THEMSELVES, BUT MUST BE VERIFIED AGAINST THE LEGAL SURVEY PLAN BOUNDARIES TO CONFIRM THEIR ACCURACY.

00/00/00

aurecon
www.aurecongroup.com

CLIENT

REV	DATE	REVISION DETAILS	APPROVED
A	29/10/18	ISSUE FOR INFORMATION	B TOMS

DRAWN	DESIGNED
R. DAWSON	M.CROWE
CHECKED	
K ASHBY	
APPROVED	
B TOMS	DATE 29/10/2018
B.TOMS	

PROJECT
STONEBROOK ROLLESTON

TITLE
SITE LEVELS
LOTS 7-11

PRELIMINARY
NOT FOR CONSTRUCTION

PROJECT No.	
224926	
SCALE	SIZE
1:400	A3
DRAWING No.	REV
DW-SU-SP-002	A

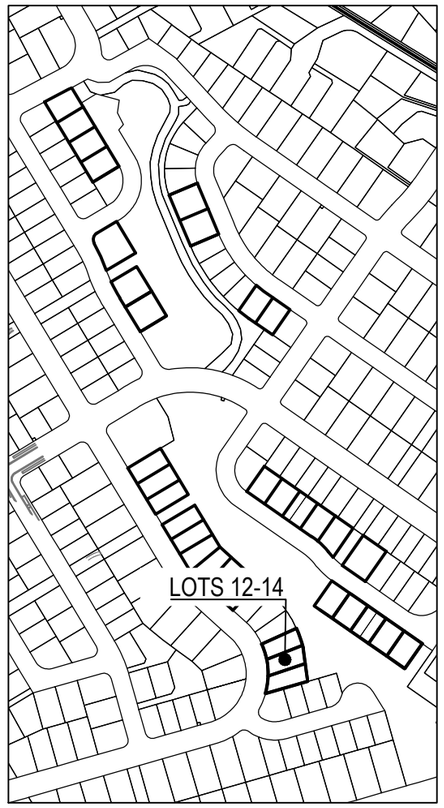

LOCATION PLAN

SCALE 1:5000

LEGEND

- STREET LIGHT
- TREE
- SUMP
- SOAK PIT
- FENCE
- GATE

SURVEY ORIGIN DATA

VERTICAL ELEVATIONS ARE IN TERMS OF LYTTELTON VERTICAL DATUM 1937.
THE ORIGIN OF LEVELS IS ACE5 RL 57.679m.

HORIZONTAL COORDINATES ARE IN TERMS OF NZ GEODETIC DATUM 2000, MOUNT PLEASANT 2000 CIRCUIT.
ORIGIN OF SURVEY : IS I DP361539
(798707.47mN 370018.15mE)

THE BOUNDARIES ON THIS PLAN SHOULD NOT BE RELIED UPON BY THEMSELVES, BUT MUST BE VERIFIED AGAINST THE LEGAL SURVEY PLAN BOUNDARIES TO CONFIRM THEIR ACCURACY.

00/00/00

aurecon
www.aurecongroup.com

CLIENT

REV	DATE	REVISION DETAILS	APPROVED
A	29/10/18	ISSUE FOR INFORMATION	B TOMS

DRAWN	DESIGNED
R. DAWSON	M.CROWE
CHECKED	
K ASHBY	
APPROVED	
B TOMS	DATE 29/10/2018
B.TOMS	

PROJECT
STONEBROOK ROLLESTON

TITLE
SITE LEVELS
LOTS 12-14

PRELIMINARY
NOT FOR CONSTRUCTION

PROJECT No. 224926

SCALE	SIZE
1:400	A3

DRAWING No.	REV
DW-SU-SP-003	A

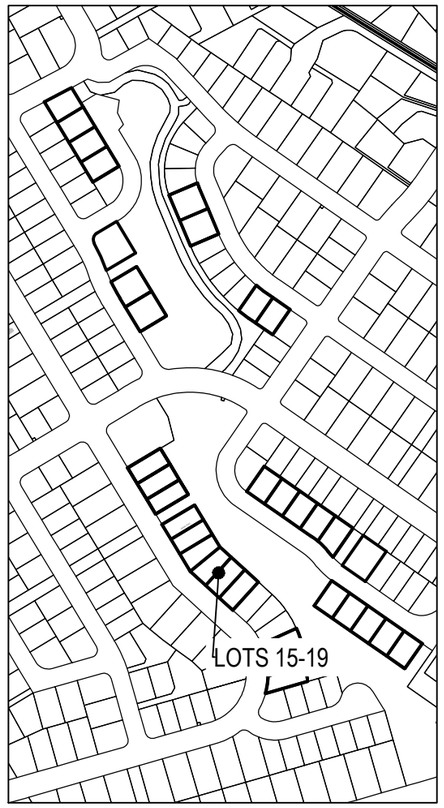

LOCATION PLAN

SCALE 1:5000

LEGEND

- STREET LIGHT
- TREE
- SUMP
- SOAK PIT
- FENCE
- GATE

SURVEY ORIGIN DATA

VERTICAL ELEVATIONS ARE IN TERMS OF LYTTELTON VERTICAL DATUM 1937.
THE ORIGIN OF LEVELS IS ACE5 RL 57.679m.

HORIZONTAL COORDINATES ARE IN TERMS OF NZ GEODETIC DATUM 2000, MOUNT PLEASANT 2000 CIRCUIT.
ORIGIN OF SURVEY : IS I DP361539
(798707.47mN 370018.15mE)

THE BOUNDARIES ON THIS PLAN SHOULD NOT BE RELIED UPON BY THEMSELVES, BUT MUST BE VERIFIED AGAINST THE LEGAL SURVEY PLAN BOUNDARIES TO CONFIRM THEIR ACCURACY.

00/00/00

aurecon
www.aurecongroup.com

CLIENT

REV	DATE	REVISION DETAILS	APPROVED
A	29/10/18	ISSUE FOR INFORMATION	B TOMS

DRAWN	DESIGNED
R. DAWSON	M.CROWE

CHECKED: K ASHBY

APPROVED: B TOMS — DATE 29/10/2018

B.TOMS

PROJECT: STONEBROOK ROLLESTON

TITLE: SITE LEVELS LOTS 15-19

PRELIMINARY
NOT FOR CONSTRUCTION

PROJECT No.: 224926

SCALE: 1:400 — SIZE: A3

DRAWING No.: DW-SU-SP-004 — REV: A

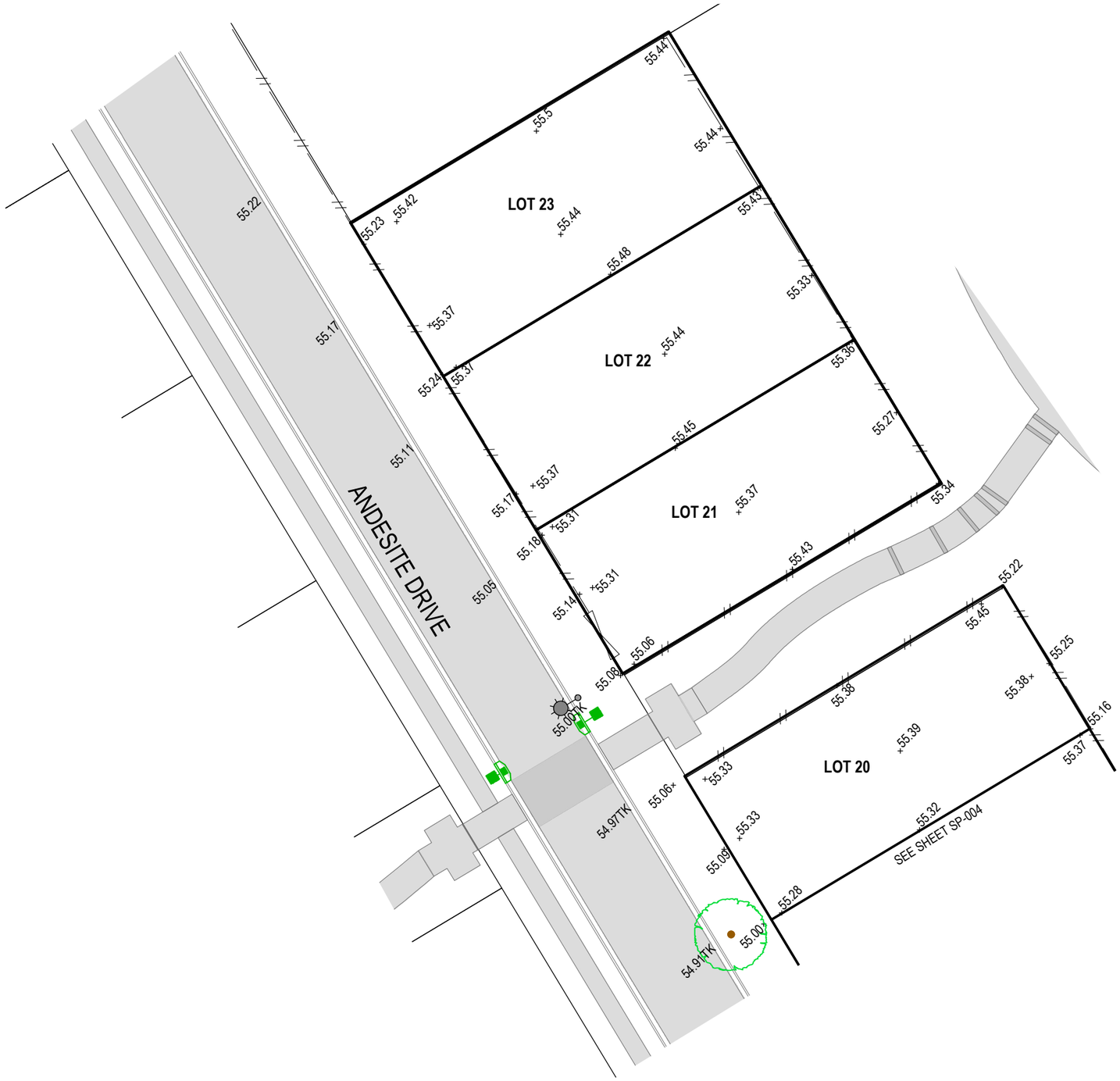

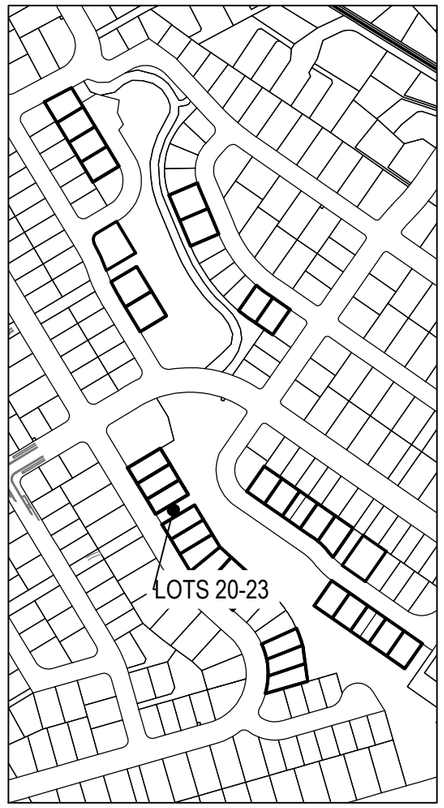

LOCATION PLAN

SCALE 1:5000

LEGEND

- STREET LIGHT
- TREE
- SUMP
- SOAK PIT
- FENCE
- GATE

SURVEY ORIGIN DATA

VERTICAL ELEVATIONS ARE IN TERMS OF LYTTELTON VERTICAL DATUM 1937.
THE ORIGIN OF LEVELS IS ACE5 RL 57.679m.

HORIZONTAL COORDINATES ARE IN TERMS OF NZ GEODETIC DATUM 2000, MOUNT PLEASANT 2000 CIRCUIT.
ORIGIN OF SURVEY : IS I DP361539
(798707.47mN 370018.15mE)

THE BOUNDARIES ON THIS PLAN SHOULD NOT BE RELIED UPON BY THEMSELVES, BUT MUST BE VERIFIED AGAINST THE LEGAL SURVEY PLAN BOUNDARIES TO CONFIRM THEIR ACCURACY.

4 0 8 16m
SCALE 1:400

00/00/00

aurecon
www.aurecongroup.com

CLIENT

REV	DATE	REVISION DETAILS	APPROVED
A	29/10/18	ISSUE FOR INFORMATION	B TOMS

DRAWN	DESIGNED
R. DAWSON	M.CROWE
CHECKED	
K ASHBY	
APPROVED	
B TOMS	DATE 29/10/2018
B.TOMS	

PROJECT
STONEBROOK ROLLESTON

TITLE
SITE LEVELS
LOTS 20-23

PRELIMINARY
NOT FOR CONSTRUCTION

PROJECT No.	
224926	
SCALE	SIZE
1:400	A3
DRAWING No.	REV
DW-SU-SP-005	A

LOTS 24 & 25

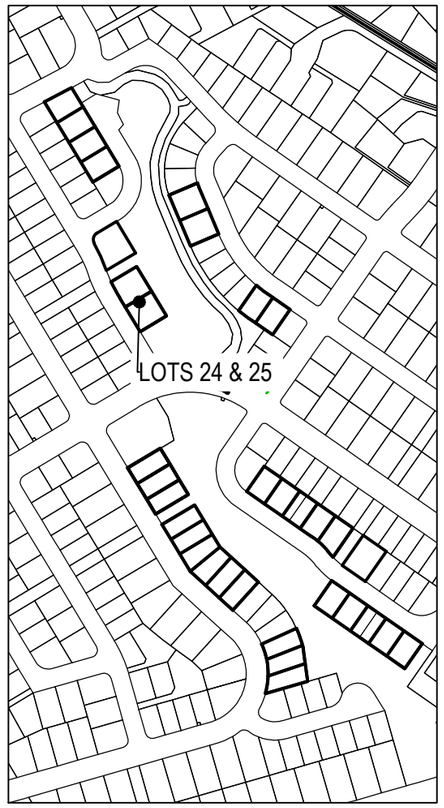

LOCATION PLAN

SCALE 1:5000

LEGEND

- STREET LIGHT
- TREE
- SUMP
- SOAK PIT
- FENCE
- GATE

SURVEY ORIGIN DATA

VERTICAL ELEVATIONS ARE IN TERMS OF LYTTELTON VERTICAL DATUM 1937.
THE ORIGIN OF LEVELS IS ACE5 RL 57.679m.

HORIZONTAL COORDINATES ARE IN TERMS OF NZ GEODETIC DATUM 2000, MOUNT PLEASANT 2000 CIRCUIT.
ORIGIN OF SURVEY : IS I DP361539
(798707.47mN 370018.15mE)

THE BOUNDARIES ON THIS PLAN SHOULD NOT BE RELIED UPON BY THEMSELVES, BUT MUST BE VERIFIED AGAINST THE LEGAL SURVEY PLAN BOUNDARIES TO CONFIRM THEIR ACCURACY.

4 0 8 16m

SCALE 1:400

00/00/00

aurecon
www.aurecongroup.com

CLIENT: CDL LAND NEW ZEALAND LIMITED

REV	DATE	REVISION DETAILS	APPROVED
A	29/10/18	ISSUE FOR INFORMATION	B TOMS

DRAWN	DESIGNED
R. DAWSON	M.CROWE

CHECKED: K ASHBY

APPROVED: B TOMS — DATE 29/10/2018

B.TOMS

PROJECT: STONEBROOK ROLLESTON

TITLE: SITE LEVELS LOTS 24 & 25

PRELIMINARY
NOT FOR CONSTRUCTION

PROJECT No.: 224926

SCALE: 1:400 — SIZE: A3

DRAWING No.: DW-SU-SP-006 — REV: A

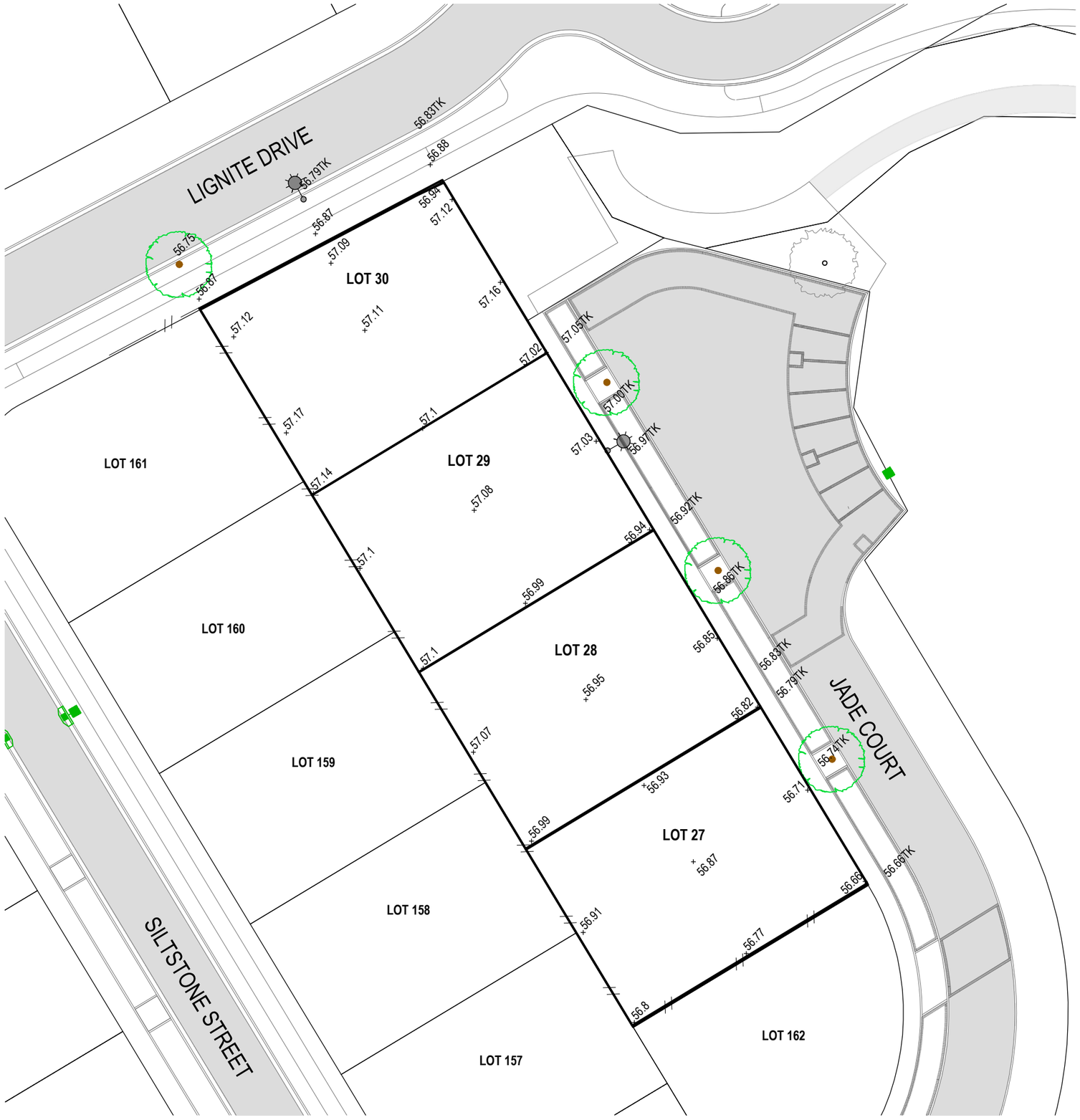

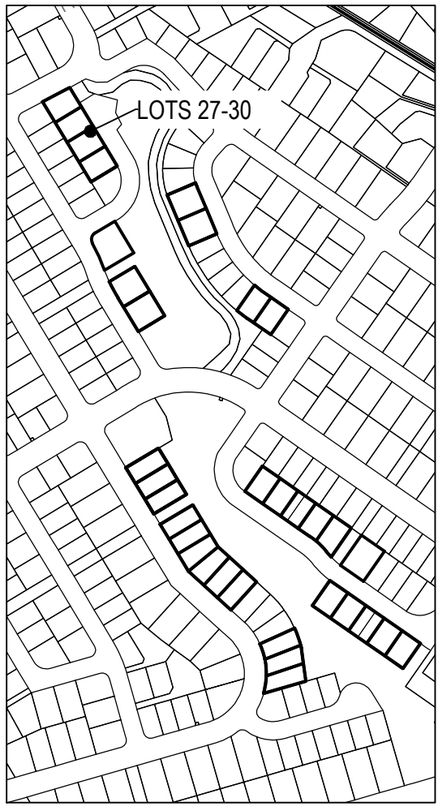

LOCATION PLAN

SCALE 1:5000

LEGEND

- STREET LIGHT
- TREE
- SUMP
- SOAK PIT
- FENCE
- GATE

SURVEY ORIGIN DATA

VERTICAL ELEVATIONS ARE IN TERMS OF LYTTELTON VERTICAL DATUM 1937.
THE ORIGIN OF LEVELS IS ACE5 RL 57.679m.

HORIZONTAL COORDINATES ARE IN TERMS OF NZ GEODETIC DATUM 2000, MOUNT PLEASANT 2000 CIRCUIT.
THE ORIGIN OF SURVEY IS IS I DP361539
(798707.47mN 370018.15mE)

THE BOUNDARIES ON THIS PLAN SHOULD NOT BE RELIED UPON BY THEMSELVES, BUT MUST BE VERIFIED AGAINST THE LEGAL SURVEY PLAN BOUNDARIES TO CONFIRM THEIR ACCURACY.

4 0 8 16m

SCALE 1:400

00/00/00

aurecon
www.aurecongroup.com

CLIENT: CDL LAND NEW ZEALAND LIMITED

REV	DATE	REVISION DETAILS	APPROVED
A	29/10/18	ISSUE FOR INFORMATION	B TOMS

DRAWN	DESIGNED
R. DAWSON	M.CROWE

CHECKED: K ASHBY

APPROVED: B TOMS — DATE 29/10/2018

B.TOMS

PROJECT: STONEBROOK ROLLESTON

TITLE: SITE LEVELS LOTS 27-30

PRELIMINARY
NOT FOR CONSTRUCTION

PROJECT No.: 224926

SCALE: 1:400 — SIZE: A3

DRAWING No.: DW-SU-SP-007 — REV: A

LOTS 31 & 32

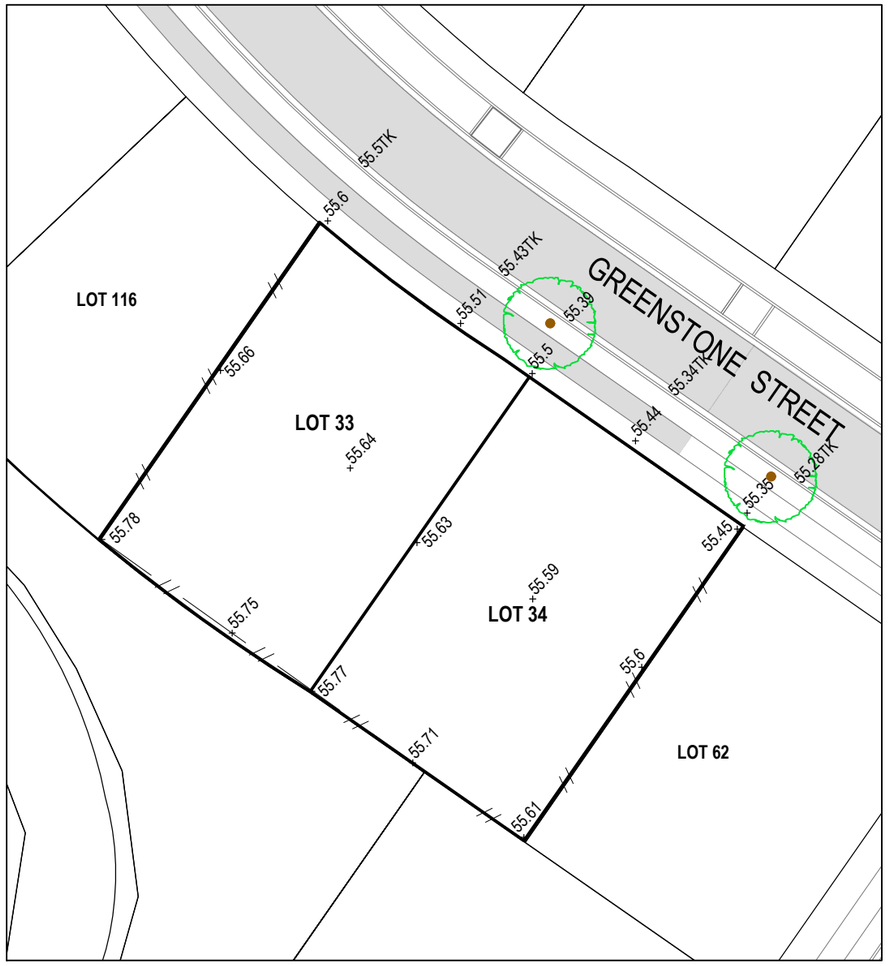

LOTS 33 & 34

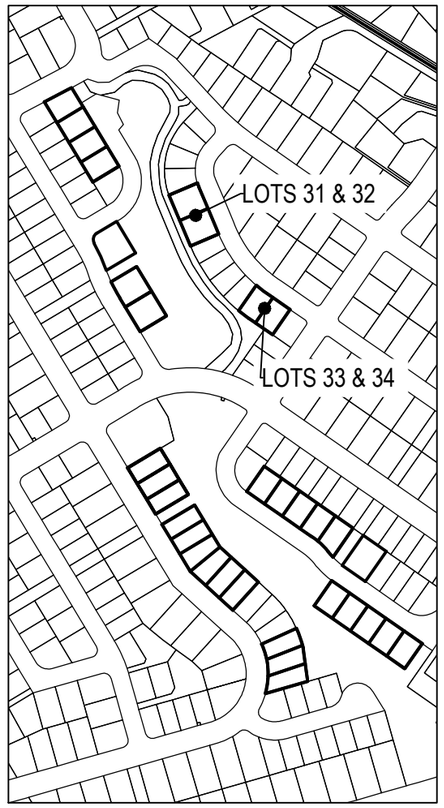

LOCATION PLAN

SCALE 1:5000

LEGEND

- STREET LIGHT
- TREE
- SUMP
- SOAK PIT
- FENCE
- GATE

SURVEY ORIGIN DATA

VERTICAL ELEVATIONS ARE IN TERMS OF LYTTELTON VERTICAL DATUM 1937.
THE ORIGIN OF LEVELS IS ACE5 RL 57.679m.

HORIZONTAL COORDINATES ARE IN TERMS OF NZ GEODETIC DATUM 2000, MOUNT PLEASANT 2000 CIRCUIT.
ORIGIN OF SURVEY : IS I DP361539
(798707.47mN 370018.15mE)

THE BOUNDARIES ON THIS PLAN SHOULD NOT BE RELIED UPON BY THEMSELVES, BUT MUST BE VERIFIED AGAINST THE LEGAL SURVEY PLAN BOUNDARIES TO CONFIRM THEIR ACCURACY.

4 0 8 16m

SCALE 1:400

00/00/00

aurecon
www.aurecongroup.com

CLIENT: CDL LAND NEW ZEALAND LIMITED

REV	DATE	REVISION DETAILS	APPROVED
A	29/10/18	ISSUE FOR INFORMATION	B TOMS

DRAWN	DESIGNED
R. DAWSON	M.CROWE

CHECKED: K ASHBY

APPROVED: B TOMS — DATE 29/10/2018

B.TOMS

PROJECT: STONEBROOK ROLLESTON

TITLE: SITE LEVELS LOTS 31-34

PRELIMINARY
NOT FOR CONSTRUCTION

PROJECT No. 224926

SCALE 1:400 — SIZE A3

DRAWING No. DW-SU-SP-008 — REV A