





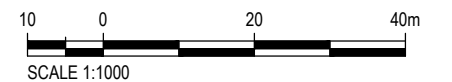
LEGEND

-  STREET LIGHT
-  PROPOSED TREE
-  SUMP
-  SOAK PIT

SURVEY ORIGIN DATA
 VERTICAL ELEVATIONS ARE IN TERMS OF LYTTELTON VERTICAL DATUM 1937.
 THE ORIGIN OF LEVELS IS ACE5 RL 57.679m.

HORIZONTAL COORDINATES ARE IN TERMS OF NZ GEODETIC DATUM 2000, MOUNT PLEASANT 2000 CIRCUIT.
 THE ORIGIN OF SURVEY IS IS 1 DP361539
 (798707.47mN 370018.15mE)

THE BOUNDARIES ON THIS PLAN SHOULD NOT BE RELIED UPON BY THEMSELVES, BUT MUST BE VERIFIED AGAINST THE LEGAL SURVEY PLAN BOUNDARIES TO CONFIRM THEIR ACCURACY.



000000



REV	DATE	REVISION DETAILS
A	20.02.14	PRELIMINARY ISSUE

APPROVED
B.TOMS

DRAWN	DESIGNED
A.GRAY	M.CROWE
CHECKED	
D.WATSON	
APPROVED	
B.TOMS	
	DATE 21.02.14

PROJECT
STONEBROOK ROLLESTON
TITLE
SITE LEVELS LOT 141-142, 145-163 & 519

PRELIMINARY NOT FOR CONSTRUCTION	
PROJECT No. 224926	
SCALE 1:1000	SIZE A3
DRAWING No. DW-SU-10	REV A