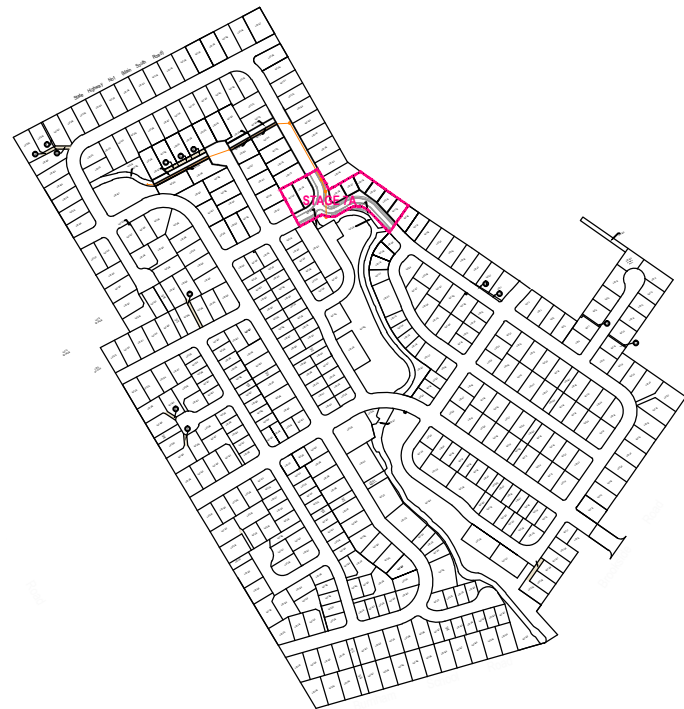
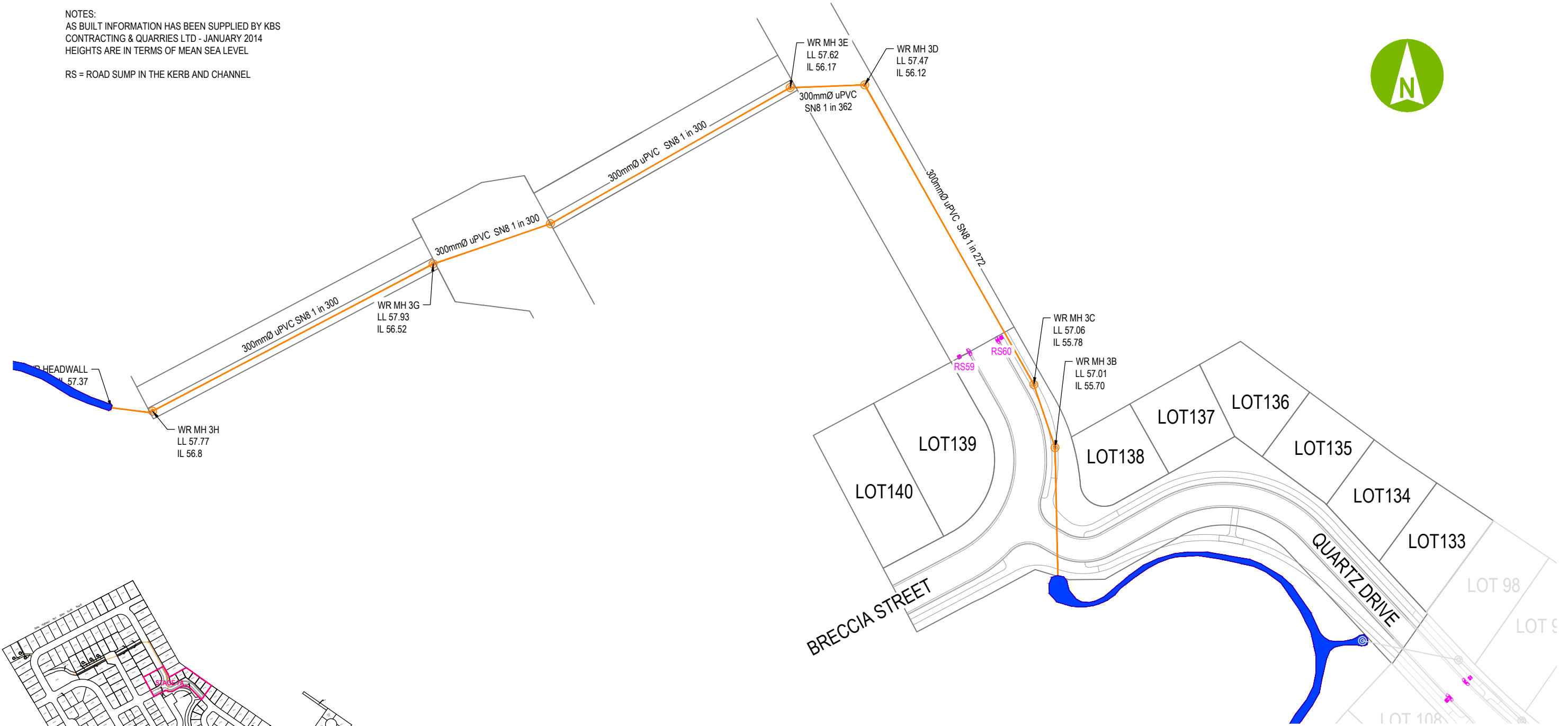
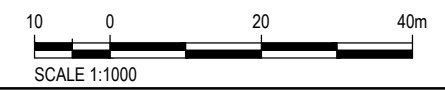


NOTES:
 AS BUILT INFORMATION HAS BEEN SUPPLIED BY KBS
 CONTRACTING & QUARRIES LTD - JANUARY 2014
 HEIGHTS ARE IN TERMS OF MEAN SEA LEVEL
 RS = ROAD SUMP IN THE KERB AND CHANNEL



LOCATION PLAN



000000



CLIENT		REV	DATE	REVISION DETAILS	APPROVED	DRAWN	DESIGNED	PROJECT	
						A GRAY	M CROWE	STONEBROOK ROLLESTON	
						CHECKED		AS BUILT	
						D WATSON		PROJECT No.	
						APPROVED		224926	
							DATE	SCALE	
								1:1000	
								DRAWING No.	
								REV	
								DW-LD-S2-AB-SW-01	
								SIZE	
								A3	
								REV	
								A	
								TITLE	
								STAGE 4	
								STORMWATER AND ROADING	
								AS BUILTS	
								APPROVED	
								B TOMS	
								AS BUILTS ISSUED	