







LEGEND

-  STREET LIGHT
-  SUMP
-  SOAKPIT
-  WATER RACE

SURVEY ORIGIN DATA
 VERTICAL ELEVATIONS ARE IN TERMS OF LYTTELTON VERTICAL DATUM 1937.
 THE ORIGIN OF LEVELS IS MA 2 DP 470120 RL 56.014m.
 HORIZONTAL COORDINATES ARE IN TERMS OF NZ GEODETIC DATUM 2000, MOUNT PLEASANT 2000 CIRCUIT.
 THE ORIGIN OF SURVEY MA 9 DP 464075 (798639.726mN 370608.225mE)

CLIENT		REV			DATE	REVISION DETAILS	APPROVED	DRAWN	SURVEYED	PROJECT		INFORMATION	
								R DAWSON	A ROBERTSON	STONEBROOK ROLLESTON		PROJECT No.	
								CHECKED				224926	
								M CROWE				SCALE	
								APPROVED				1:500@A1	
								B.D. Toms	DATE			DRAWING No.	
								BD TOMS	22/11/13			SU 07	
										TITLE		SIZE	
										SITE LEVELS		A1	
										LOTS 91-117 (STAGE 4)		REV	
												A	

