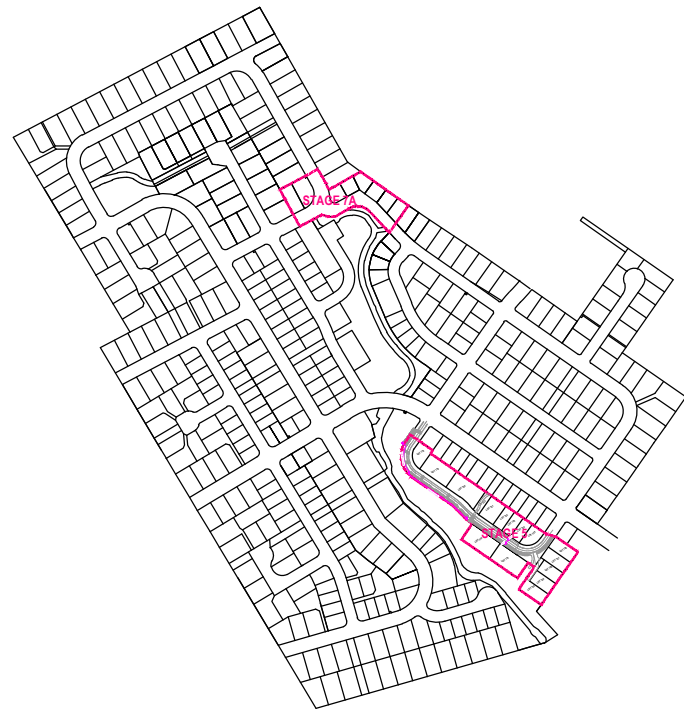

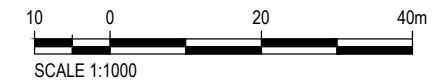


NOTES:
 AS BUILT INFORMATION HAS BEEN SUPPLIED BY KBS
 CONTRACTING & QUARRIES LTD - JANUARY 2014
 HEIGHTS ARE IN TERMS OF MEAN SEA LEVEL
 RS = ROAD SUMP IN THE KERB AND CHANNEL



LOCATION PLAN



000000



CLIENT		REV	DATE	REVISION DETAILS	APPROVED	DRAWN	DESIGNED	PROJECT	
						A GRAY	M CROWE	STONEBROOK ROLLESTON	
						CHECKED		TITLE	
						D WATSON		STAGE 4	
						APPROVED		STORMWATER AND ROADING	
							DATE	AS BUILTS	
						B TOMS		AS BUILT	
								PROJECT No.	
								224926	
								SCALE	SIZE
								1:1000	A3
								DRAWING No.	REV
								DW-LD-S2-AB-SW-01	A
A	20-02-14			AS BUILTS ISSUED					