





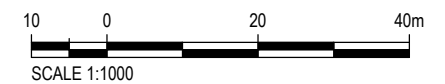
**LEGEND**

-  STREET LIGHT
-  PROPOSED TREE  
(ACTUAL POSITION MAY VARY)
-  SUMP
-  SOAK PIT

**SURVEY ORIGIN DATA**  
 VERTICAL ELEVATIONS ARE IN TERMS OF LYTTELTON VERTICAL DATUM 1937.  
 THE ORIGIN OF LEVELS IS ACE5 RL 57.679m.

HORIZONTAL COORDINATES ARE IN TERMS OF NZ GEODETIC DATUM 2000, MOUNT PLEASANT 2000 CIRCUIT.  
 THE ORIGIN OF SURVEY IS IS1 DP361539  
 (798707.47mN 370018.15mE)

THE BOUNDARIES ON THIS PLAN SHOULD NOT BE RELIED UPON BY THEMSELVES, BUT MUST BE VERIFIED AGAINST THE LEGAL SURVEY PLAN BOUNDARIES TO CONFIRM THEIR ACCURACY.



000000



CLIENT		REV	DATE	REVISION DETAILS	APPROVED	DRAWN	DESIGNED	PROJECT	
						A.COLUMBUS	M.CROWE	STONEBROOK ROLLESTON	
						CHECKED D.WATSON		PRELIMINARY NOT FOR CONSTRUCTION	
						APPROVED		PROJECT No. 224926	
						B.TOMS	DATE 30.10.14	TITLE	
						B.TOMS		SITE LEVELS - STAGE 11	
								SCALE	SIZE
								1:1000	A3
								DRAWING No.	REV
								DW-SU-19	A
	A	30.10.14		PRELIMINARY ISSUE	B.TOMS				