



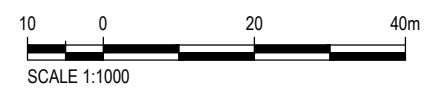


**LEGEND**

-  STREET LIGHT
-  PROPOSED TREE (ACTUAL POSITION MAY VARY)
-  SUMP
-  SOAK PIT

**SURVEY ORIGIN DATA**  
 VERTICAL ELEVATIONS ARE IN TERMS OF LYTTELTON VERTICAL DATUM 1937.  
 THE ORIGIN OF LEVELS IS ACE5 RL 57.679m.  
 HORIZONTAL COORDINATES ARE IN TERMS OF NZ GEODETIC DATUM 2000, MOUNT PLEASANT 2000 CIRCUIT.  
 THE ORIGIN OF SURVEY IS IS 1 DP361539 (798707.47mN 370018.15mE)

THE BOUNDARIES ON THIS PLAN SHOULD NOT BE RELIED UPON BY THEMSELVES, BUT MUST BE VERIFIED AGAINST THE LEGAL SURVEY PLAN BOUNDARIES TO CONFIRM THEIR ACCURACY.



000000



CLIENT



REV	DATE	REVISION DETAILS	APPROVED
A	26.08.14	PRELIMINARY ISSUE	B.TOMS

DRAWN A.GRAY	DESIGNED M.CROWE
CHECKED D.WATSON	
APPROVED B.TOMS	DATE 26.08.14

PROJECT STONEBROOK ROLLESTON
TITLE SITE LEVELS - STAGE 8 LOTS 164 - 177

PRELIMINARY NOT FOR CONSTRUCTION	
PROJECT No. 224926	
SCALE 1:1000	SIZE A3
DRAWING No. DW-SU-16	REV A