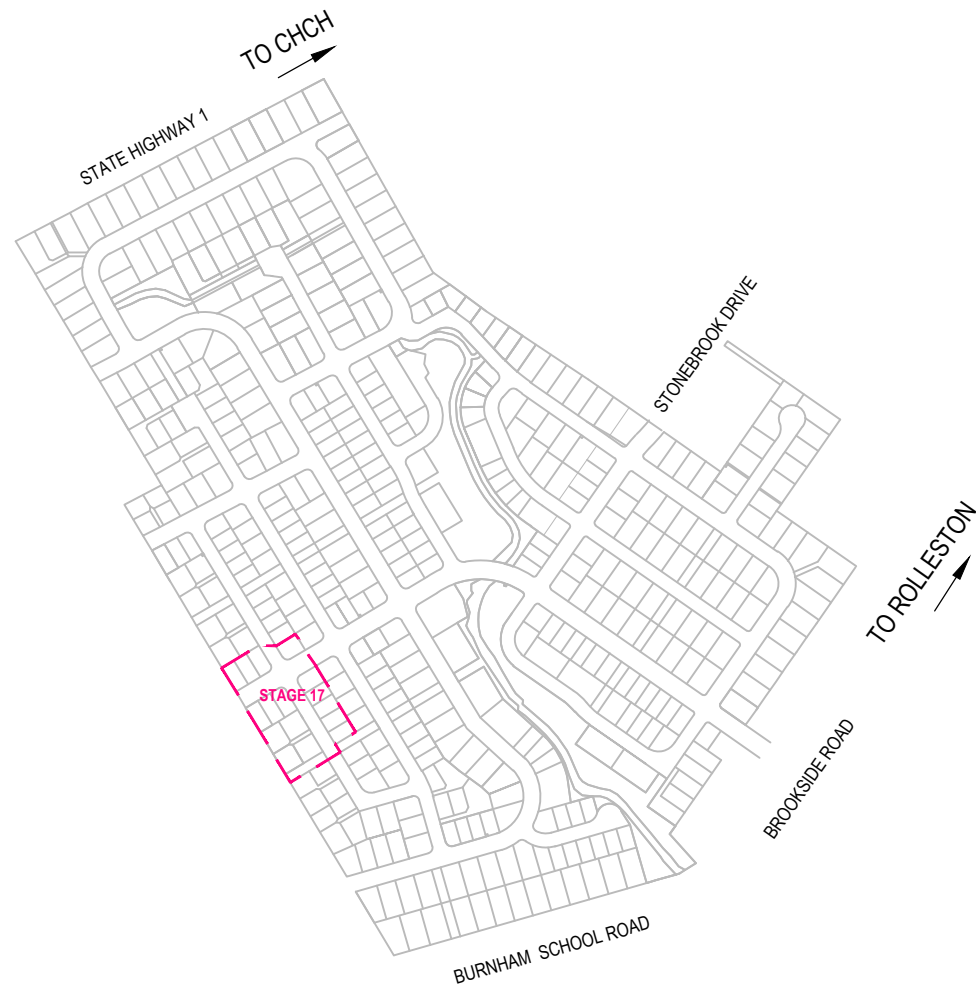


NOTES:  
 AS BUILT INFORMATION HAS BEEN SUPPLIED BY KBs  
 CONTRACTING & QUARRIES LTD - SEPTEMBER 2015.  
 HEIGHTS ARE IN TERMS OF MEAN SEA LEVEL  
 ALL LATERALS ARE 20mmØ ID POLY



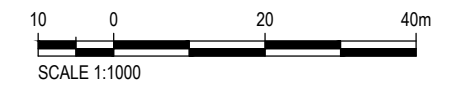
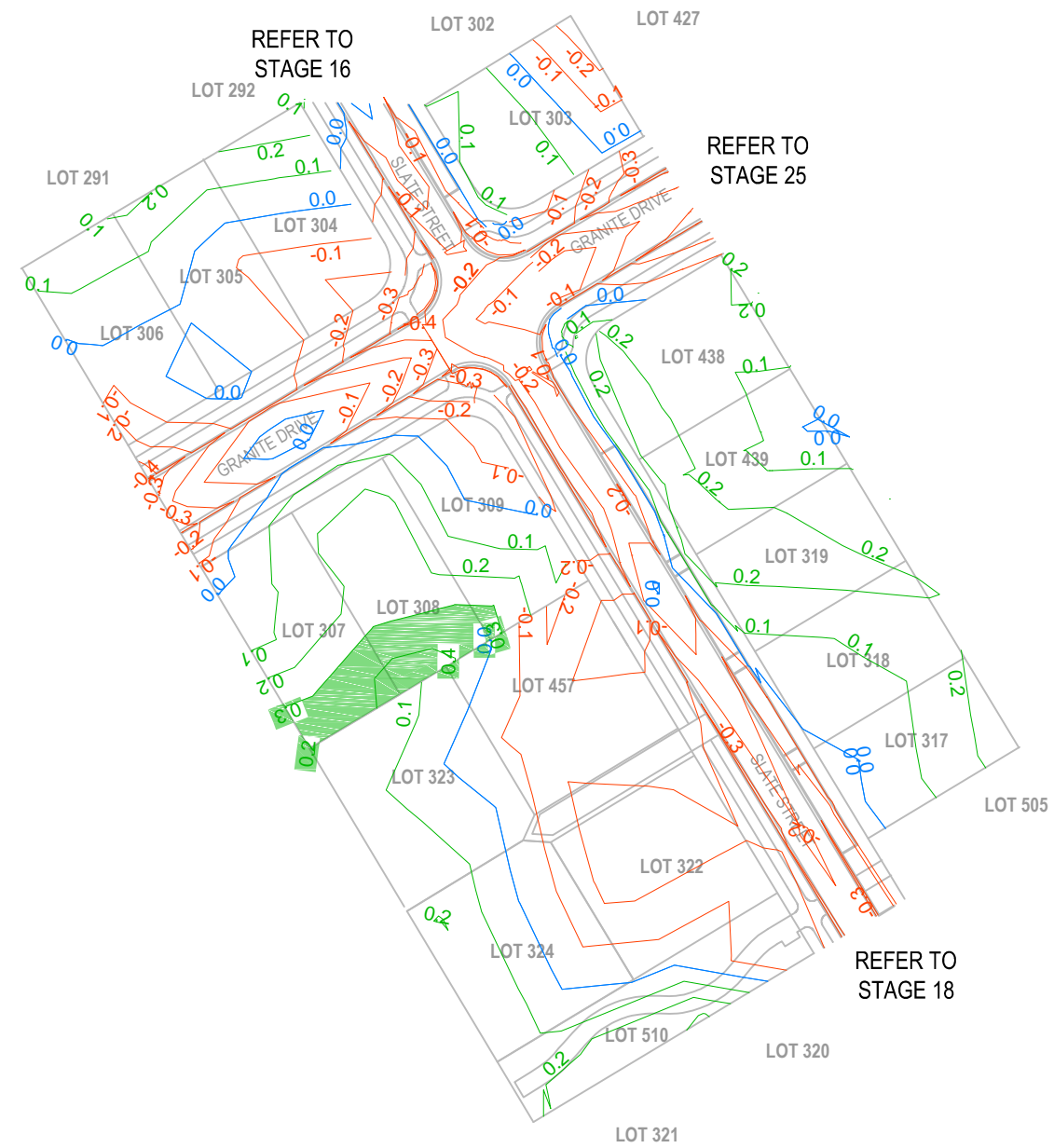
LOCATION PLAN



KEY

- FILL OVER 0.3m
- CUT
- ZERO
- FILL

NOTE:  
 1. CONTOUR INTERVALS ARE 0.1m



CLIENT		REV	DATE	REVISION DETAILS	APPROVED	DRAWN	DESIGNED	PROJECT	
						A.COLUMBUS	M.CROWE	STONEBROOK ROLLESTON	
						CHECKED		AS BUILT	
						D.WATSON		PROJECT No.	
						APPROVED		224926	
						B.TOMS		SCALE	
						DATE		AS SHOWN	
						25.09.15		A3	
						B.TOMS		DRAWING No.	
						B.TOMS		DW-LD-S17-AB-CF-01	
						B.TOMS		REV	
						B.TOMS		B	