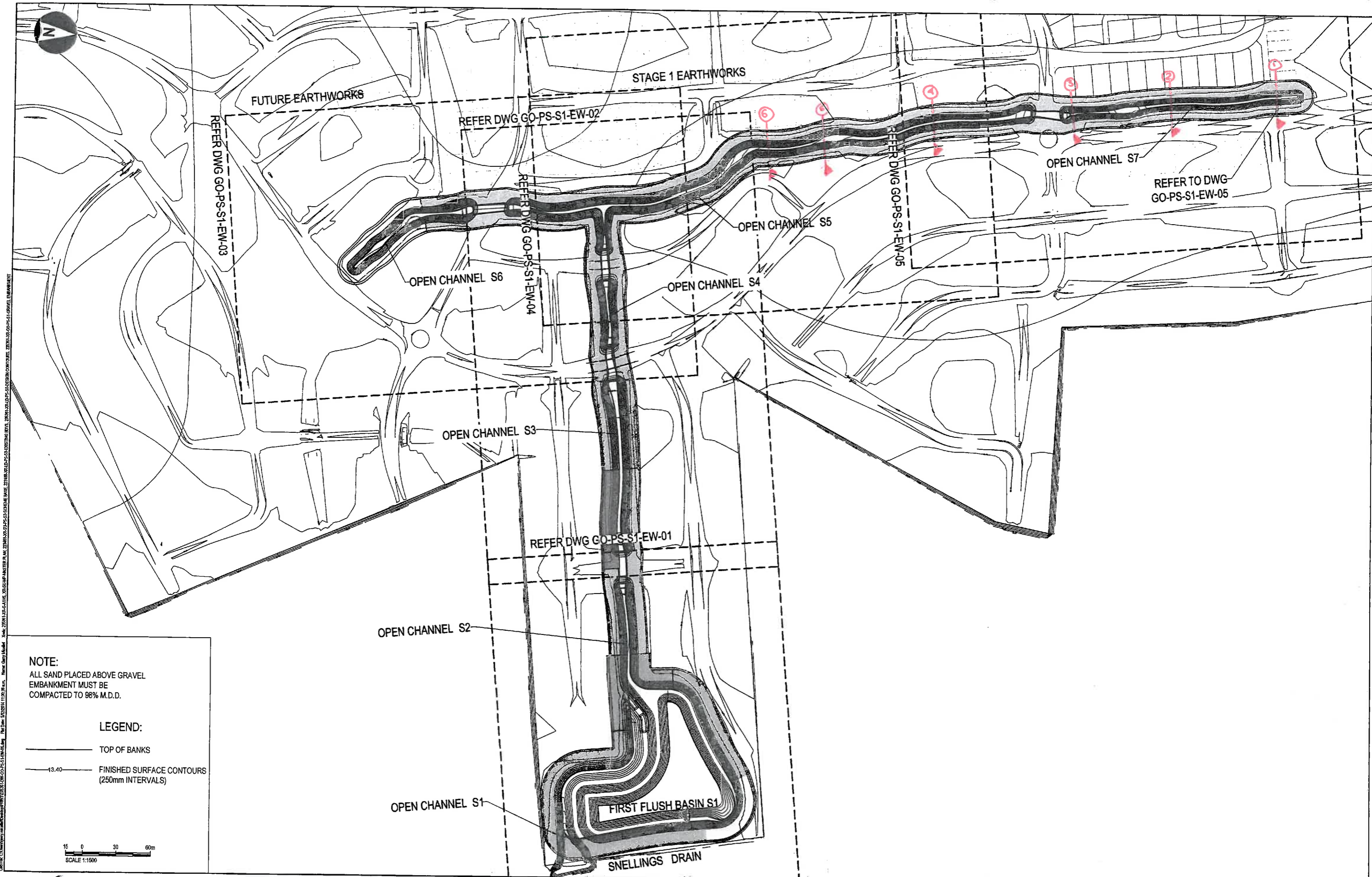


Appendix F

Gravel Embankment

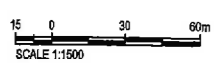
Asbuilts



NOTE:
 ALL SAND PLACED ABOVE GRAVEL
 EMBANKMENT MUST BE
 COMPACTED TO 98% M.D.D.

LEGEND:

- TOP OF BANKS
- 43.40 — FINISHED SURFACE CONTOURS
(250mm INTERVALS)



aurecon
 www.aurecongroup.com

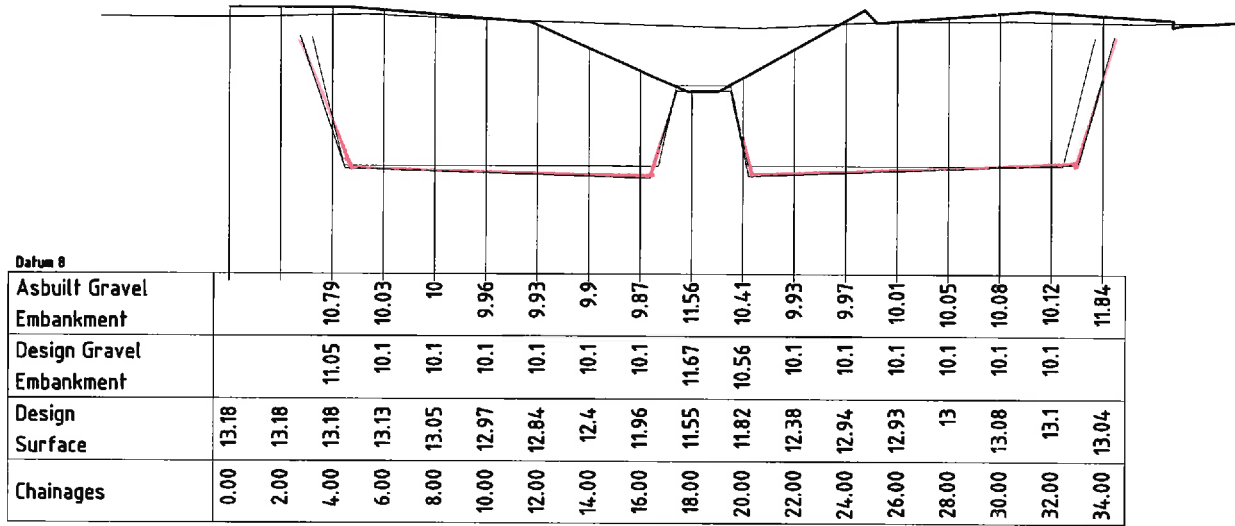


REV	DATE	REVISION DETAILS
2	05/12/14	ISSUE FOR INFORMATION
1	11/03/14	FOR CONSTRUCTION
A	03/10/13	FOR APPROVAL

DRAWN		DESIGNED	
L O'SULLIVAN		S.HUSBAND	
CHECKED		APPROVED	
J.MUIRSON			
W.NEL		DATE	
W.NEL		03/10/13	
W.NEL			

PROJECT: PRESTONS SOUTH
 TITLE: EARTHWORKS STAGE 1
 GRAVEL EMBANKMENT OVERALL LAYOUT

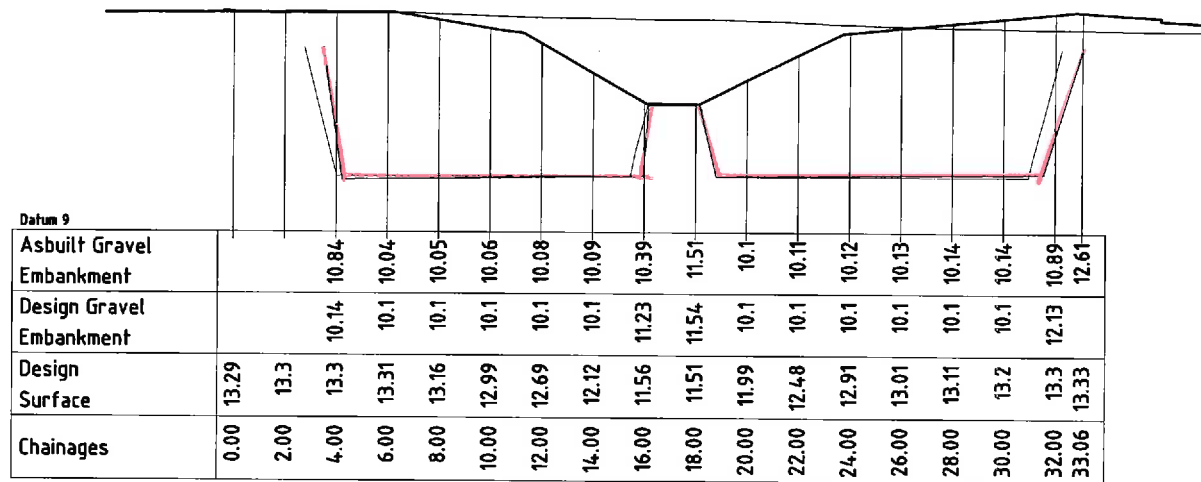
FOR CONSTRUCTION	
PROJECT NO	235361
SCALE	AS SHOWN @ A1
DRAWING NO	GO-PS-S1-EW-06
REV	2



AB EW 150330 EMBANKMENT SUBGRADE SECTIONS->Section 1

HORIZONTAL 1:200

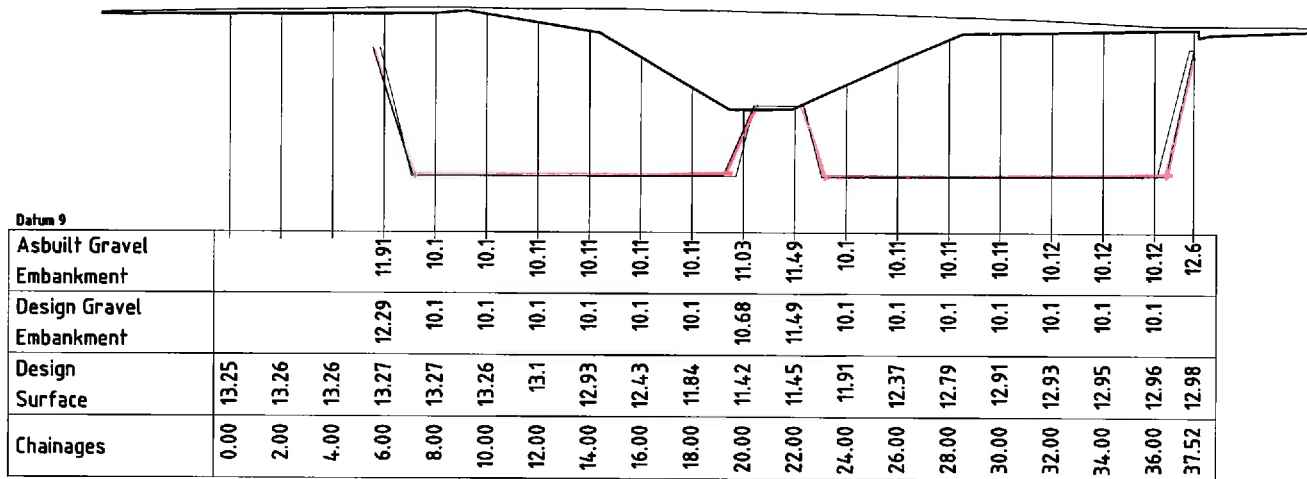
VERTICAL 1:100



AB EW 150330 EMBANKMENT SUBGRADE SECTIONS->Section 2

HORIZONTAL 1:200

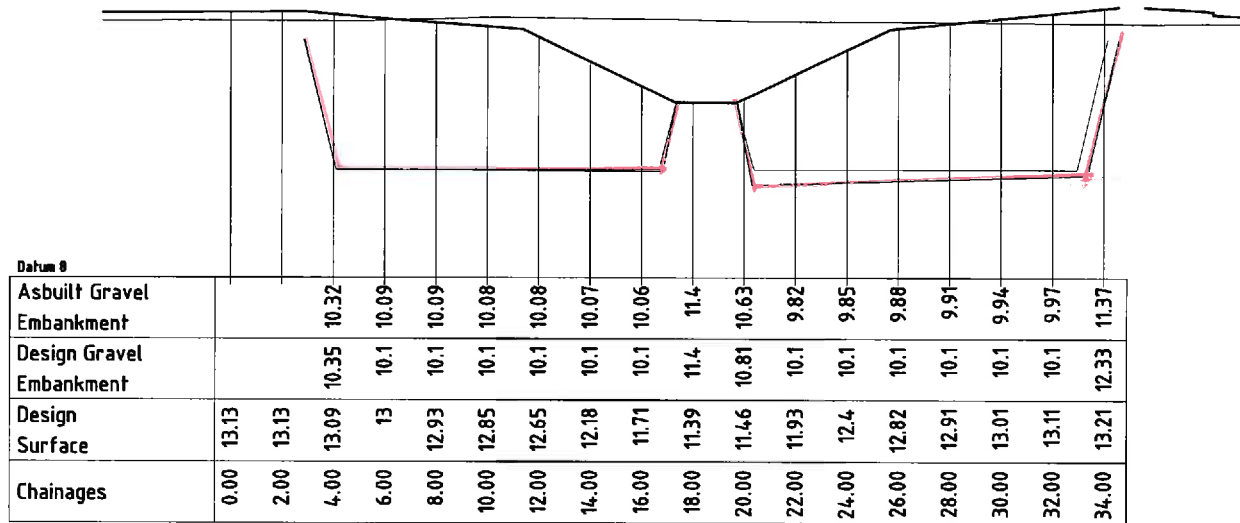
VERTICAL 1:100



AB EW 150330 EMBANKMENT SUBGRADE SECTIONS->Section 3

HORIZONTAL 1:200

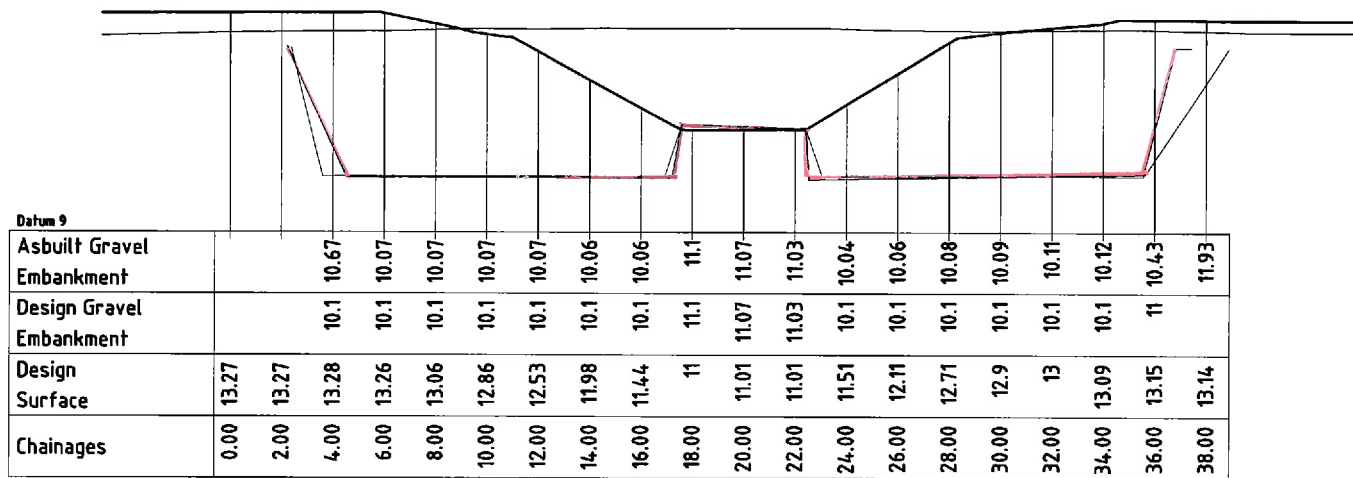
VERTICAL 1:100



AB EW 150330 EMBANKMENT SUBGRADE SECTIONS->Section 4

HORIZONTAL 1:200

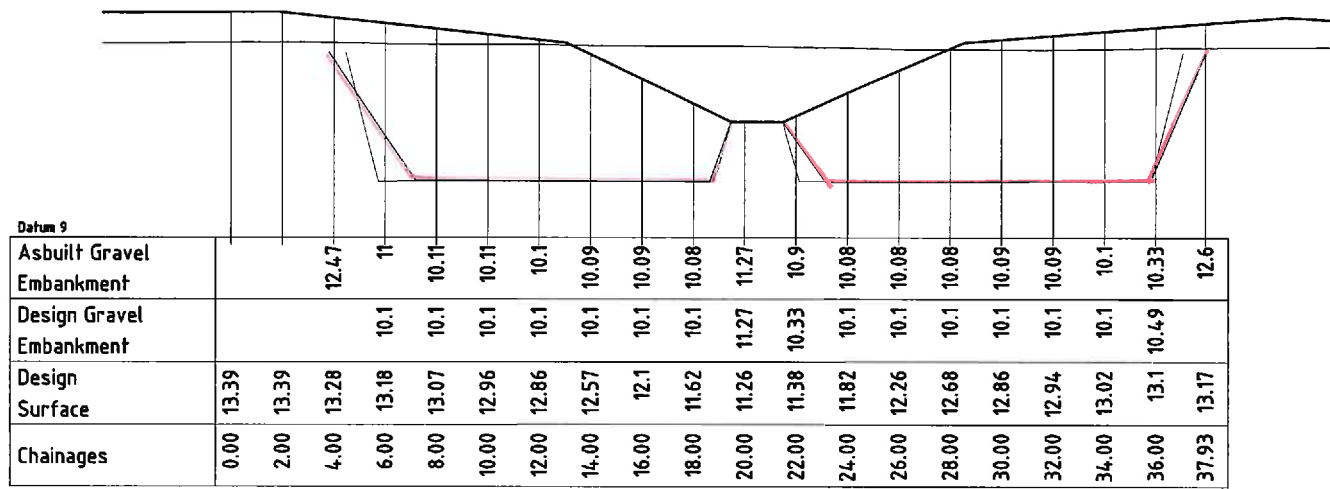
VERTICAL 1:100



AB EW 150330 EMBANKMENT SUBGRADE SECTIONS->Section 5

HORIZONTAL 1:200

VERTICAL 1:100



AB EW 150330 EMBANKMENT SUBGRADE SECTIONS->Section 6

HORIZONTAL 1:200

VERTICAL 1:100