



- LEGEND
- HAND AUGERS (AURECON 2017)
 - CONE PENETRATION TEST (MCMILLAN 2022)
 - TEST PITS (AURECON 2025)
 - RETAINING WALL

NOTES:

[1] LOCATIONS MAPPED USING HANDHELD GPS IN THE FIELD, ACCURATE TO +/- 5m.

[2] AERIAL IMAGERY FROM LINZ DATA SERVICE (CREATIVE COMMONS LICENSE).

REFERENCE DRAWINGS			REFERENCE MODELS				
REV	DATE	REVISION DETAILS	REV	DRAWN	DESIGNED	VERIFIED	APPROVED
A	14-10-2025	ISSUE FOR INFORMATION	A	A PAYNE	A PAYNE	-	J MUIRSON

PREPARED BY



www.aurecongroup.com

CLIENT



CDL INVESTMENTS
NEW ZEALAND LIMITED
CLIENT DOCUMENT NUMBER

COORDINATE SYSTEM
NZTM2000
HEIGHT DATUM
N/A

PRINT ALL COPIES
IN COLOUR



All written dimensions
take precedence over
scaled dimensions.

CERTIFICATION	No.	CERTIFIER	DATE	REV


CONSTRUCTION STATUS		PROJECT			
NOT FOR CONSTRUCTION		PRESTONS PARK			
DRAWN BY		TITLE			
A PAYNE		12 CAMEO GROVE PREVIOUS INVESTIGATIONS			
DESIGNED BY		DOCUMENT CODE			
A PAYNE		235361-093-SKT-GG-0002			
STATUS		CODE			
ISSUE FOR INFORMATION		W1			
DOCUMENT STATE		SCALE	SIZE	REFERENCE No.	REV
PUBLISHED		AS SHOWN	A3	SKT-GG-0002	A



NOTE:
FILL BANDING SHOWN BETWEEN CUT SUBGRADE
TO FINISHED SUBGRADE

This AS BUILT drawing has been prepared based on
Information provided by the contractor "KB Contracting".

CUT FILL BANDING TEXT				Colour
Lower_value	Upper_value			
-2.4	to	-2.1	m	
-2.1	to	-1.8	m	
-1.8	to	-1.5	m	
-1.5	to	-1.2	m	
-1.2	to	-0.9	m	
-0.9	to	-0.6	m	
-0.6	to	-0.3	m	
-0.3	to	0.0	m	
0.0	to	0.1	m	
0.1	to	0.3	m	
0.3	to	0.6	m	
0.6	to	0.9	m	
0.9	to	1.2	m	
1.2	to	1.5	m	
1.5	to	1.8	m	
1.8	to	2.1	m	
2.1	to	2.4	m	
2.4	to	2.7	m	
2.7	to	3.0	m	



aurecon
www.aurecongroup.com

CLIENT



CDL LAND
NEW ZEALAND LIMITED

REV	DATE	REVISION DETAILS	APPROVED
A	29/10/25	ISSUED FOR INFORMATION	K ASHBY

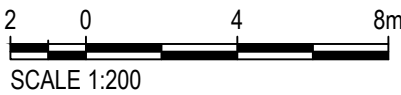
PROJECT


PRESTONS PARK

TITLE

12 CAMEO GROVE
AS-BUILT EARTHWORKS FILL PLAN
STAGE 4K

DRAWN L SANSON	DESIGNED A COLUMBUS	AS BUILT	
CHECKED A COLUMBUS	PROJECT No. 235361		SIZE A1
APPROVED K ASHBY	DATE 29/10/25	SCALE 1:200	REV A
K ASHBY		DRAWING No. AB-PS-S4K-EW-01	






This AS BUILT drawing has been prepared based on Information provided by the contractor "KB Contracting".

LEGEND

- NDM TEST LOCATION
- RETAINING WALL

aurecon
www.aurecongroup.com

CLIENT



CDL LAND
NEW ZEALAND LIMITED

REV	DATE	REVISION DETAILS	APPROVED
A	13/10/25	ISSUED FOR INFORMATION	K ASHBY

PROJECT

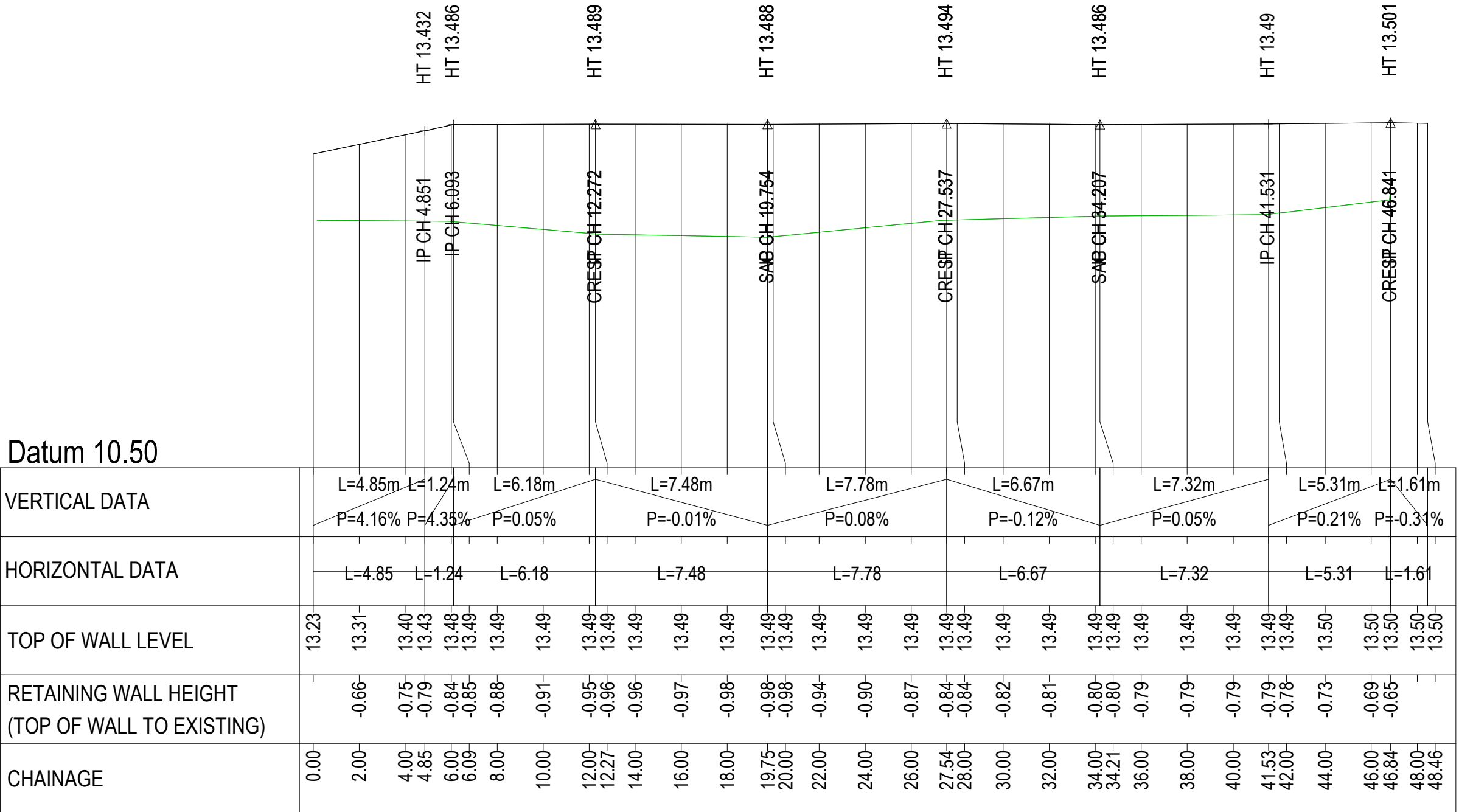
PRESTONS PARK

TITLE

12 CAMEO GROVE

NDM LOCATION PLAN
STAGE 4K

DRAWN L SANSON	DESIGNED A COLUMBUS	AS BUILT	
CHECKED A COLUMBUS		PROJECT No. 235361	
APPROVED K ASHBY		SCALE 1:200	SIZE A1
DATE 13/10/25		DRAWING No. AB-PS-S4K-EW-02	REV A



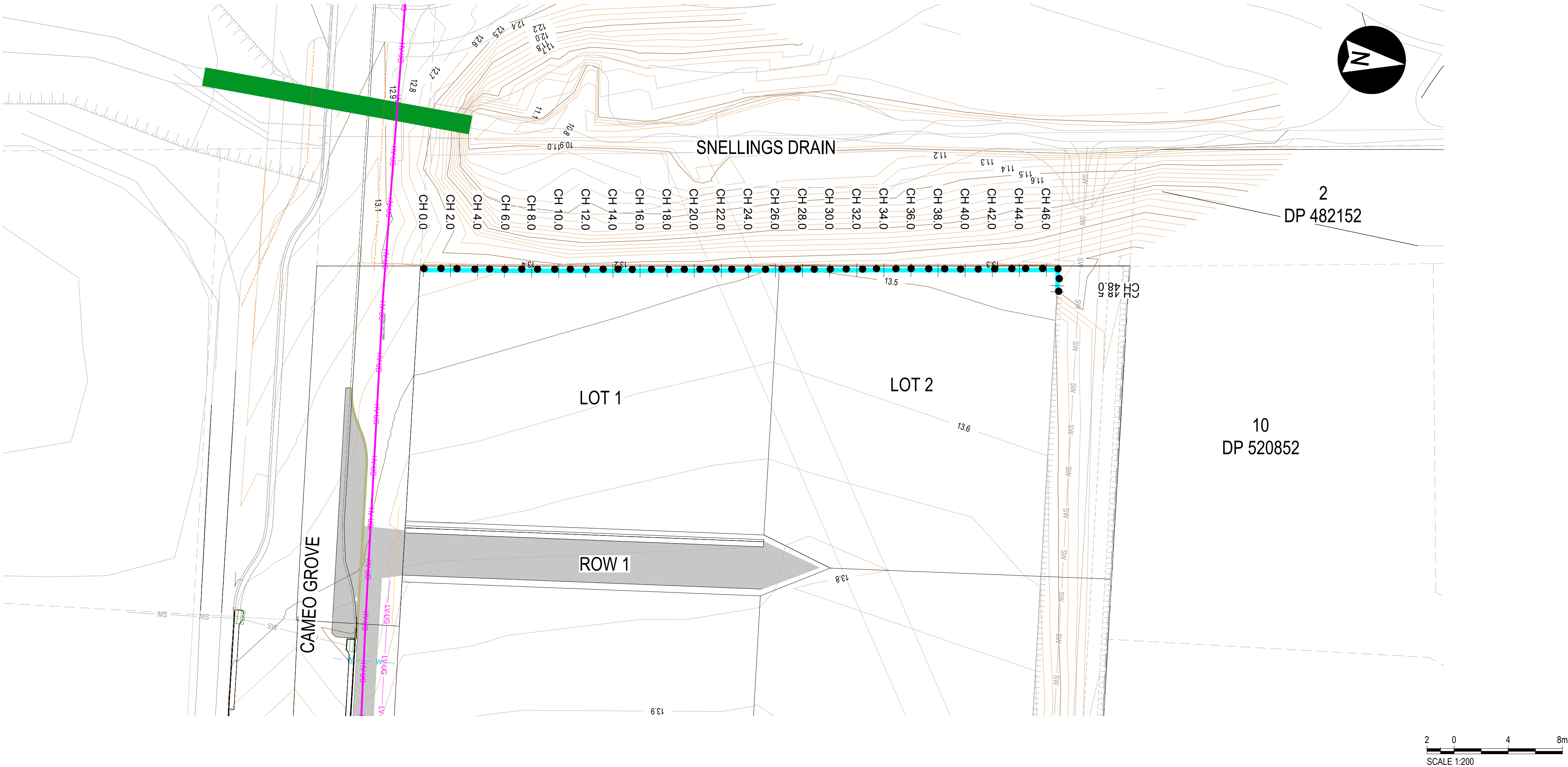
12 CAMEO GROVE AS BUILT RW LONGITUDINAL SECTION
HORIZONTAL SCALE 1:200
VERTICAL SCALE 1:40

LEGEND

- DESIGN CONTOUR (MAJOR 0.5m)
- DESIGN CONTOUR (MINOR 0.1m)
- SITE BOUNDARY
- AS BUILT RETAINING WALL
- TIMBER PILE

NOTE:
1. REFER TO DRAWING 235361-DRG-LD-PS-S4K-RW-02 FOR RETAINING WALL DETAILS.

SURVEY ORIGIN DATA
VERTICAL ELEVATIONS ARE IN TERMS OF CHRISTCHURCH DRAINAGE DATUM , SCIRT PUBLISHED JUNE 2011.
THE ORIGIN OF LEVELS IS BM 3257 (EHDK) RL 15.160m
LOCATED AT THE INTERSECTION OF ALPINE VIEW LANE, WAITIKIRI DRIVE & LEN HALE PLACE.
HORIZONTAL COORDINATES ARE IN TERMS OF NZ GEODETIC DATUM 2000, MOUNT PLEASANT 2000 CIRCUIT.



aurecon
www.aurecongroup.com

CLIENT

CDL LAND
NEW ZEALAND LIMITED

REV	DATE	REVISION DETAILS	APPROVED
A	17/10/25	AS BUILT ISSUE	K ASHBY

PROJECT

PRESTONS PARK

TITLE

AS BUILT RETAINING WALL LAYOUT AND LONGSECTION

12 CAMEO GROVE

DRAWN	DESIGNED	AS BU ILT	
A. COLUMBUS	A. COLUMBUS		
CHECKED		PROJECT No.	
K ASHBY		235361	
APPROVED		SCALE	SIZE
K ASHBY	DATE 17/10/25	1:200	A1
K ASHBY		DRAWING No.	REV
		AB-PS-S4K-RW-01	A



LEGEND

TC2 EQUIVALENT PERFORMANCE

NOTES:

[1] AERIAL IMAGERY FROM LINZ DATA SERVICE (CREATIVE COMMONS LICENSE).

[2] TECHNICAL CATEGORY CLASSIFICATION HAS BEEN ASSESSED IN ACCORDANCE WITH SECTION 3 OF THE MBIE GUIDELINES (2012).

REFERENCE DRAWINGS			REFERENCE MODELS				
REV	DATE	REVISION DETAILS	REV	DRAWN	DESIGNED	VERIFIED	APPROVED
A	14-10-2025	ISSUE FOR INFORMATION	A	A PAYNE	A PAYNE	-	J MUIRSON

PREPARED BY


www.aurecongroup.com

CERTIFICATION

No.

CERTIFIER

DATE

CLIENT


CDL INVESTMENTS
NEW ZEALAND LIMITED
CLIENT DOCUMENT NUMBER

REV

All written dimensions take precedence over scaled dimensions.

COORDINATE SYSTEM
NZTM2000
HEIGHT DATUM
N/A

PRINT ALL COPIES IN COLOUR

CONSTRUCTION STATUS		PROJECT			
NOT FOR CONSTRUCTION		PRESTONS PARK			
DRAWN BY		TITLE			
A PAYNE		12 CAMEO GROVE TECHNICAL CATEGORY PLAN			
DESIGNED BY		DOCUMENT CODE			
A PAYNE		235361-093-SKT-GG-0003			
STATUS		CODE			
ISSUE FOR INFORMATION		W1			
DOCUMENT STATE		SCALE	SIZE	REFERENCE No.	REV
PUBLISHED		AS SHOWN	A3	SKT-GG-0003	A

Appendix B

Compaction Curves